

Open Source Municipal GIS



Mickey Dietrich

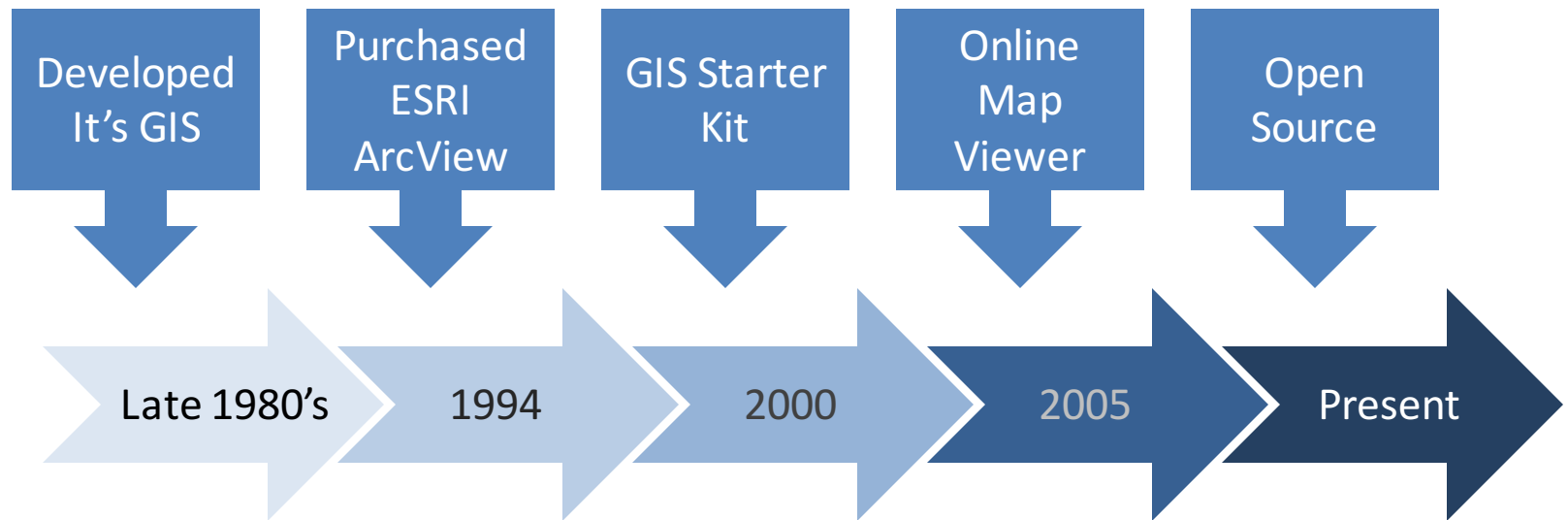
GIS Specialist

NYS Tug Hill Commission

mickey@tughill.org

(315) 785-2389

Commission's GIS History



Capacity Builders



Open Source

denoting software for which the original source code is made freely available and may be redistributed and modified

Reasons For Open Source

Platform Neutral



Reasons for Open Source

Financial

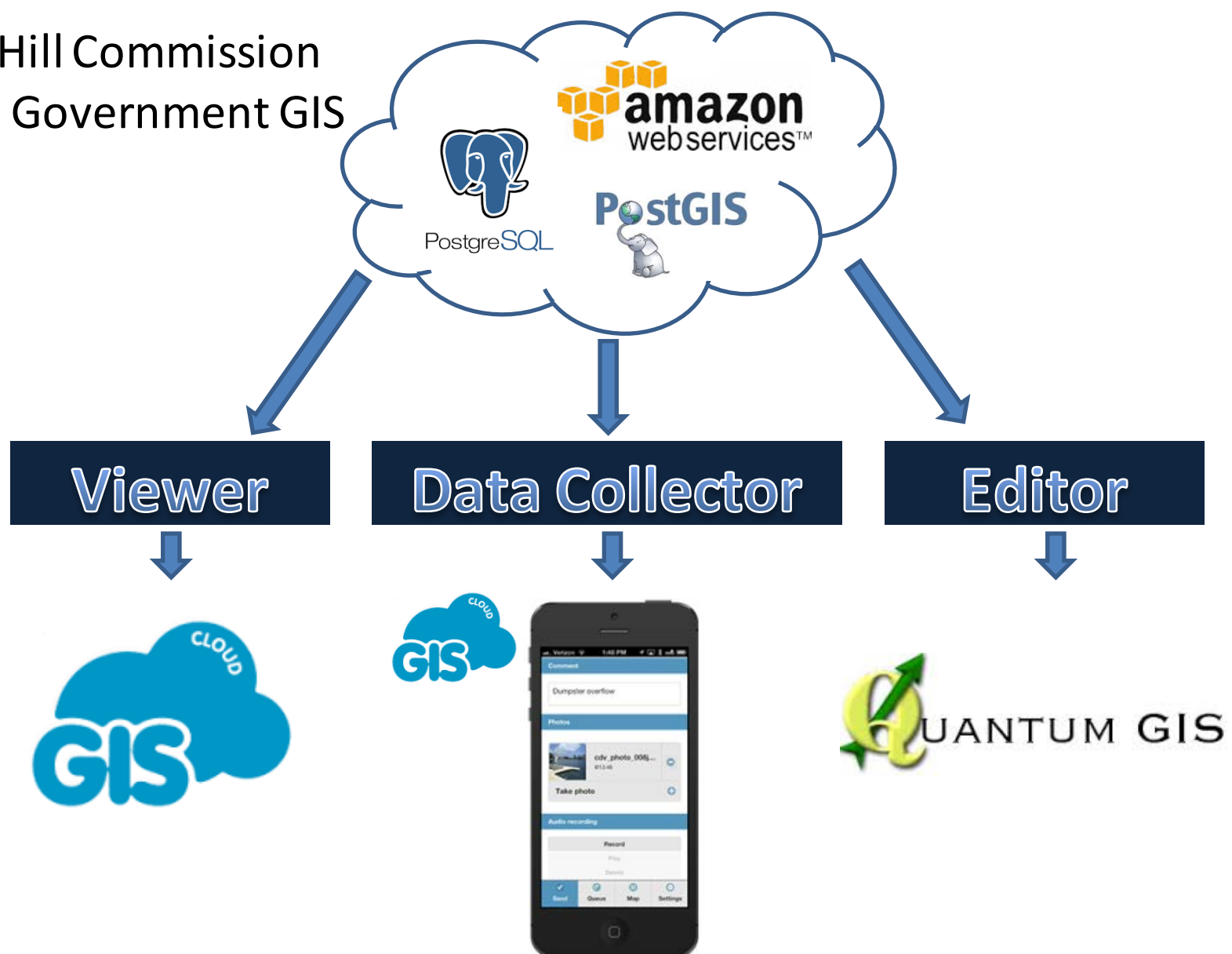


Reasons for Open Source

Advancement in Open Source

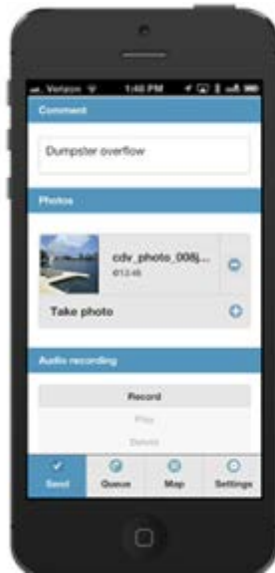


Tug Hill Commission Local Government GIS



Tug Hill Commission Local Government GIS

Mobile Phone



Bluetooth GPS



GPS Essentials

Have used for data collection on smartphone.

Where to Start?



Create Maps

Vector & Raster Editing

Create New Data Layers

Mobile Application

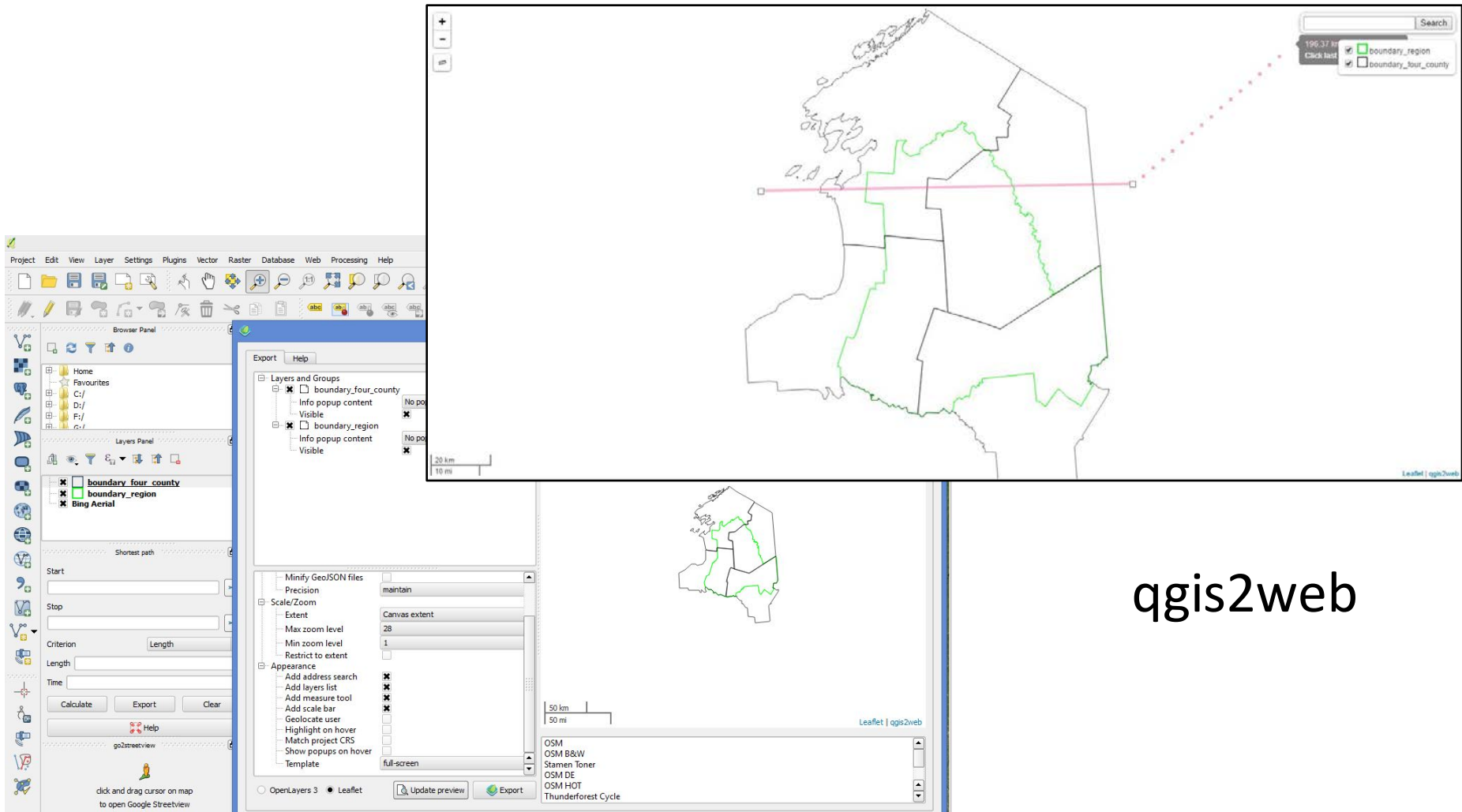
Web Application

Data Analysis

Many Plug-Ins

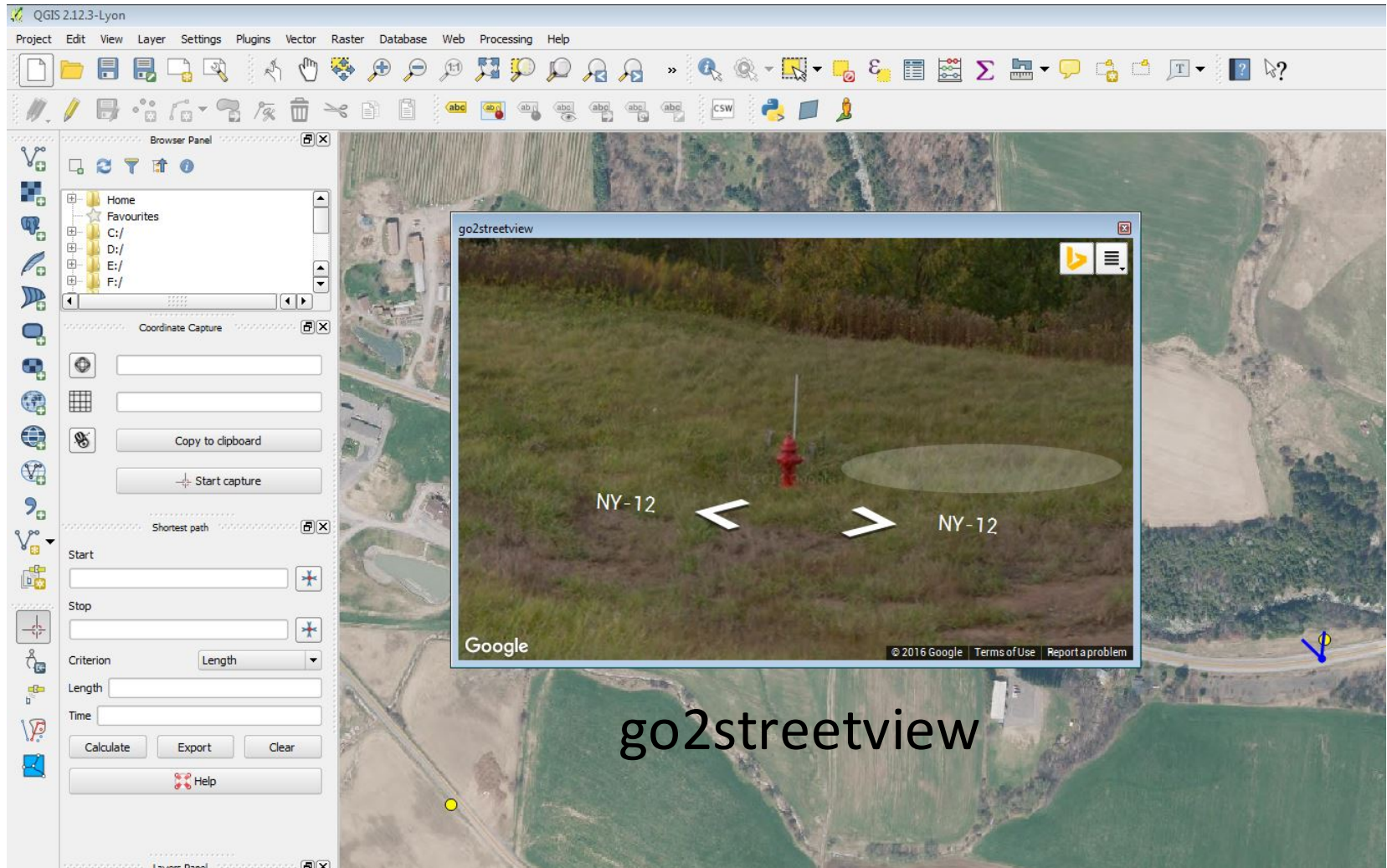
Geoprocessing

Examples of QGIS

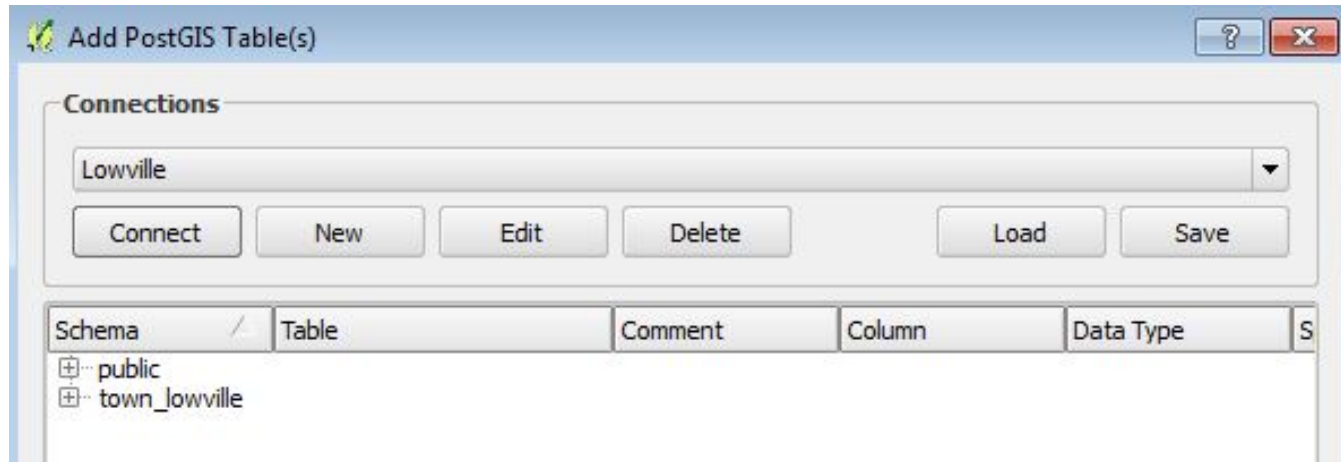


qgis2web

Examples of QGIS



Town of Lowville QGIS

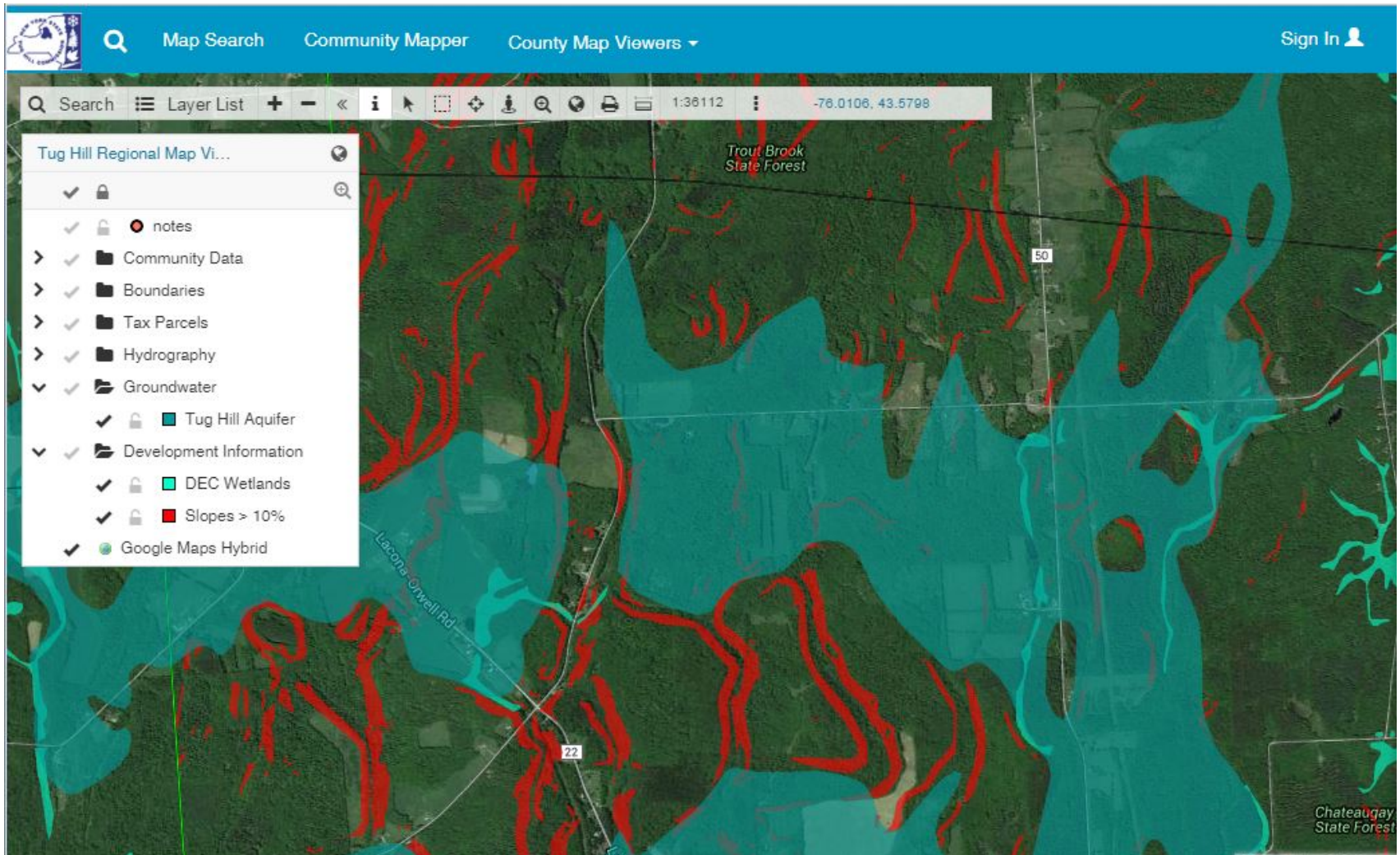


“public” – Town of Lowville has read only access.

“town_lowville” – Town of Lowville has editing capabilities.

There are other towns and villages, but they do not have access to view their data.

Town of Lowville GIS

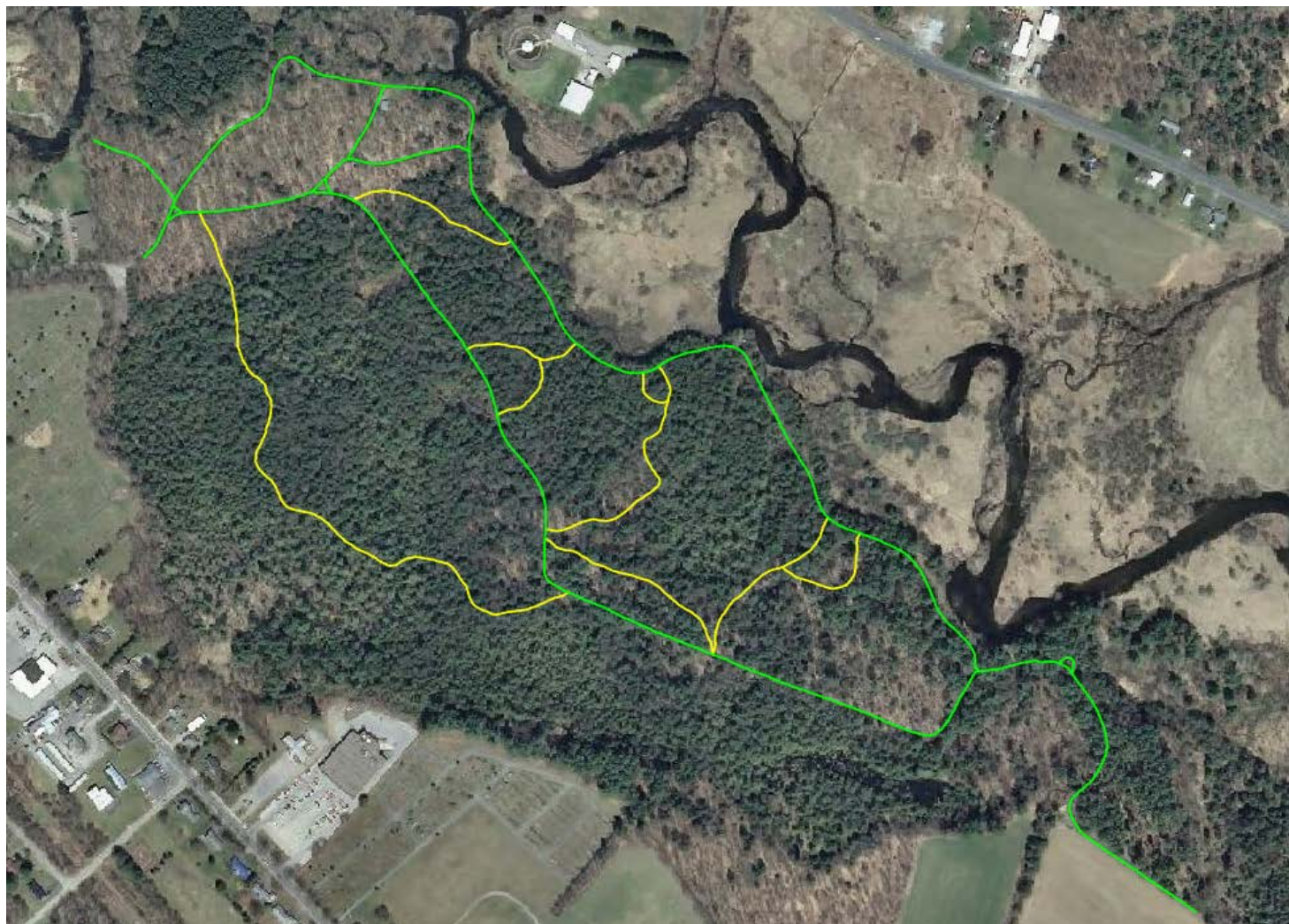


Other Examples

Village of Camden Forest Park



Village of Camden Forest Park



Village of Remsen



Open Source Municipal GIS



Mickey Dietrich
GIS Specialist
NYS Tug Hill Commission
317 Washington St.
Watertown, NY 13601
(315) 785-2389
mickey@tughill.org